
Bible Creek Hillclimb Presented by Willamette Motor Club



27th Anniversary August 3rd & 4th, 2024

Event Chairs: John Juhring, Chris Davie, Alicia Evans

Registrar: Chris Davie
email: treasurer@wmclub.org
President: John Juhring
email: president@wmclub.org
Website: www.wmclub.org

We hope to see you at the hill!





Welcome to the 27th Anniversary

Bible Creek Hillclimb!

Bible Creek is located twelve and one half miles northwest of Willamina, Oregon in the coastal side of the coast range. Willamina is 30 miles west of Salem just off State Hwy 22 (see map for details), and not far from the Spirit Mountain Casino and Hotel. The starting line is at the 600-foot level with the finish line at the 1500 ft level. The course is an adrenalin pumping 2 and 2/10ths miles long.

A special thanks to the Bureau of Land Management and U.S. Forest Service for the use of the road and the pit area. The road is managed and maintained by the BLM, and the pit area by the U.S. Forest Service, each of which issues us a Special Use Permit. The BLM permit requires us to open the road to public traffic, with no more than a 20 minute wait. **We also very much appreciate and would like to thank Affordable Towing, and the Nestucca Fire District** for providing the fire, and emergency medical support for this event. Without the support and involvement of these people, this event would not happen. Be sure to thank these people and show your support!

Entry & Registration

Registration on MSR closes on July 31st.

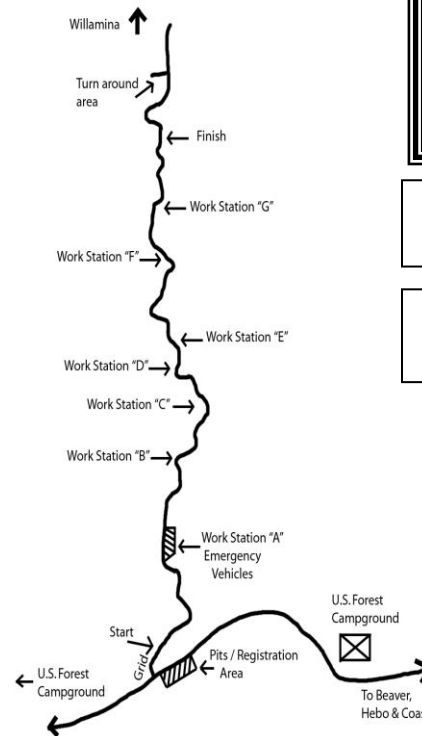
Entries will be accepted after that up to the day of the event, space permitting.

Also, we have to limit entries to 50 drivers due to time and space constraints. **NHA Rule Sec 1. Item C-1 applies.**



Directions from Tillamook

Take I-101S out of Tillamook 12 miles after you pass Long Prairie Rd. (rd with Air museum); turn left onto Blaine Rd (Beaver). After 6.6 miles the road changes to Upper Nestucca, it will also change to Nestucca River road; stay on road 8.4 miles after first name change the pits will be on the left. CONGULATIONS YOU MADE IT



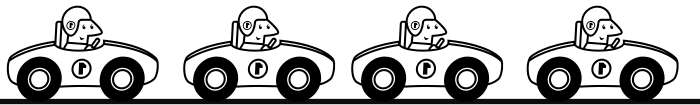
Note: - We have added & changed locations of some work stations.
- Work stations will be designated with letters.

We wish to thank the following for their support:

**U.S Department of Agriculture
Forest Service**

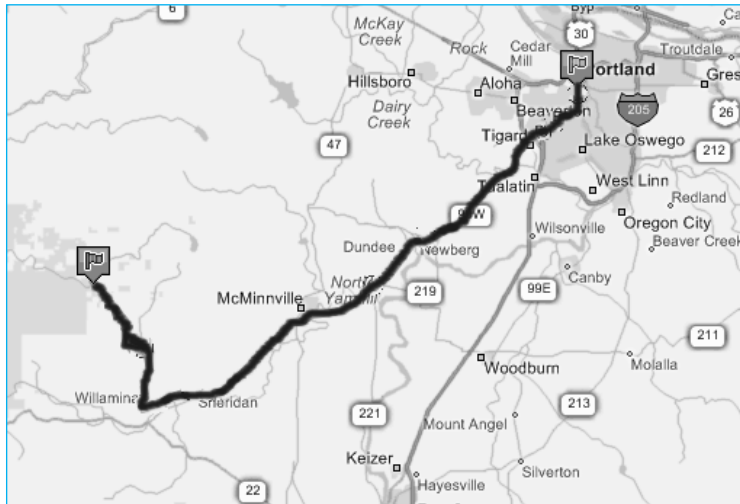
**U.S Department of Interior
Bureau of Land Management**





Map & Directions Continued


From Portland



If you are coming from Portland, get I-5 S, heading toward Salem. At exit 294, Tigard/ Newberg, take Ramp onto SR-99W [SW Barbur Blvd] towards Or-99W /. Stay on 99W at **22.2 miles take (left) SE Dayton By -pass [Hwy. 18]**, continue on Hwy 18 for **18.5 miles, take the Sheridan exit (right) [Hwy 18 business]** after **5.3 miles** you will be entering **Willamina**. At .09 the road will veer off to the left, **stay right, straight** (on the right will be a restaurant Coyote Joes (good food if you need a break) and a small grocery store Sentry?) **this is Willamina Creek Rd.** Go **6.2 miles** bear to left this is **Coast Creek Rd.** Go **1.3 miles** and **bear right to Gilbert Creek Rd**, stay on road. **5.4 miles** later the name changes to **Bible Creek Road**, follow to end. Pits are on left, across the street.
CONGRULATIONS YOU MADE IT.

Some fun Stuff

If you don't want to go into Willamina you can take a road call Rock Creek Rd. If you are coming from Portland about 2 miles from the stop light in Sheridan (at the corner on Hwy 18) is Rock Creek Road. Go about 4 ½ miles and on the left hand side of the road, you will come to a road called Buck Hollow (you might see signs that say Buck Hollow Cemetery follow them.) 1.4 miles after you turn on Buck Hollow (end of Road) turn right, you are now on Willamina Creek Rd. go .09 miles and bear left onto Coast Creek Rd. After 1.3 miles bear left onto Gilbert Creek Rd., 5.4 miles you come to Bible Creek Rd. Continue on for 3 miles and should be at the end the pits are across the street



Entry & Registration Continue

Cost per driver:
2-day entry (Sat & Sun)

WMC Member
\$165

Non-Member
\$175

Schedule of Events

Friday

5:00pm Registration and Technical Inspection open

5:30pm Break for dinner -- Registration & Tech closed

6:30pm Registration and technical inspection open

7:00pm Drivers' school (video, suggestions, info) – *Novices Must Attend*

8:00pm Registration closes, Tech will close when starts getting dark.

Saturday

6:30am Course set up; Hill closed to competitors

7:00am Late registration and tech opens

8:00am Registration & Tech close

8:10am Mandatory Drivers and Workers meeting

8:30am Group 1 cars to grid; Workers to stations

9:00am First run group out!

6:00pm Wrap up for the day!

Sunday

6:30am Course set up; Hill closed to competitors


7:00am Late registration and tech opens

8:00am Registration & Tech close

8:10am Mandatory Drivers and Workers meeting

8:30am Group 1 cars to grid; Workers to stations

9:00am first run group out!



Run Groups

Your entry will entitle you to 4+ runs per day. You will be assigned a run group for Saturday and Sunday, and will only run with that group unless prior arrangements are made. The run group order will be reversed on Sunday (i.e.— Saturday run group order 1-2 will run in reverse order, 2-1, on Sunday).

Workers

It takes a lot of dedicated people to support the drivers on the hill. WMC tries hard to provide the necessary volunteers; however, sometimes we need more. Therefore, *drivers will be expected to help* (much like auto crossing) and may be assigned to a workstation during a run group. If you, a crew member, family, or a friend would be willing to donate some of your day to working a corner, helping with tech inspections, or in any other capacity, we would greatly appreciate your assistance. Please indicate your interest on the registration form, fill out volunteer form, or contact a hill official at the event.

Camping and Parking

Camping is allowed in selected areas around the pits. Space is limited. **No fires allowed** in the pit area. This is for your safety and to reduce our risks. There are also 2 campgrounds a short distance away (pit toilets) for entrants who do want fires or just want to camp away from the pit area. The event pit area will have most parking spaces marked out in order to get the most cars in the limited space available. Please leave open car trailers in the area provide and lock them up. Be sure to bring your own water and please pack out what you bring in---we want to leave the area cleaner than when we arrived.

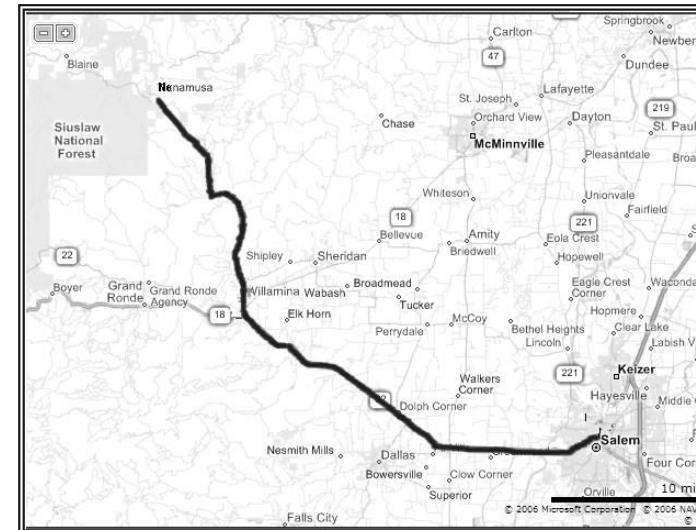


This event is sanctioned by the **Northwest Hillclimb Association**. The NHA regulations are in effect for this event and can be located at: [HTTP://www.nhahillclimb.org](http://www.nhahillclimb.org) (A copy will be posted at registration) Continuation of the event depends on our holding a safe, well-controlled activity. Please abide by the rules set forth herein and any others brought up at the hill. Insurance regulations require you to sign a release waiver form available at the hill registration table.

Directions & Maps

Note: If you want to find directions for your self go to Internet Explorer, clip on maps and type in Nenamusa, Oregon. Double click Nenamusa twice; the map will enlarge enough for you to see where Nestucca River Road & Bible Creek come together that is almost the "pits". Left click mouse and add pushpin, than drive to. Put your information in Start on left hand side and click get directions.

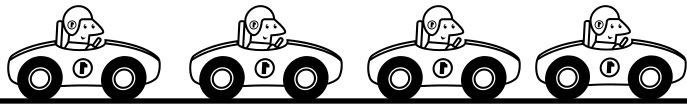
From Salem



If you live in Salem go across the Marion St Bridge.

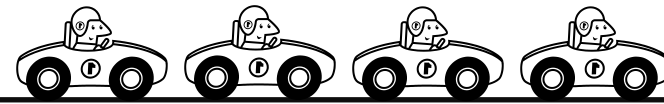
If you are from Grants Pass, Eugene ect. follow I-5N to Salem, take exit 253 (Santiam HWY 22 W). Follow HWY 22 signs west towards the coast. Follow HWY 22 into Salem where it will cross the Marion Street Bridge over the Willamette River.

Stay on Hwy 22, about 25 miles after you have cross the Marion street bridge, **turn right** onto **Hwy 18** Bus (Willamina – Sheridan Hwy.) If you made the ramp you should be in downtown Willamina in about **1.6 miles at a stop sign**. If front of you should be a restaurant called Coyote Joes (good food if you need a break, according to my brother) and a grocery store Sentry? **Turn left** (Main Street). This is **Willamina Creek Rd**. Go **6.2 miles**, bear **left** this is **Coast Creek Rd**. At about **1.3 miles bear right** this is to **Gilbert Creek Rd**, at **5.4 miles** you will come to **Bible Creek** continue on stay on road. **3 miles** to the end. Pits are on left, across the street.
CONGRULATIONS YOU MADE IT.



Rules & Regulations Continued

13. Drivers will surrender their run card to timing & scoring personnel when they arrive to grid. It is the driver's responsibility to acquire their card from the designated place and be ready to surrender it to the "Grid Monster" for the next run. Absolutely no one will be permitted to run in an entered vehicle without first surrendering their run card while in the grid line
14. Nitrous oxide will not be allowed in any vehicle.
15. No racing licenses are required but prior competition experience is strongly recommended. For those new to hillclimbing, a novice orientation & driving school will be furnished and attendance will be mandatory.
16. No 4WD trucks will be allowed to run without prior approval.
17. Pets allowed on the hill only on a leash that is six feet or less.
18. A maximum of two drivers will be allowed per vehicle
19. All vehicles at the hillclimb site, including worker's vehicles, must have spark arrestor type mufflers.
20. All competition vehicles must display prominently an approved NHA current year decal.
21. At the hill, smoking allowed only in vehicles on paved or gravel areas and disposed of properly---not thrown out on the ground.
22. Drivers will be held responsible for the actions of all of their crew members, family, or friends.
23. Noise limits will be 95 dba.
24. NO FIRES ALLOWED in any Hillclimb area (pit or hill). This will be grounds for disqualification & no refund given.
25. No fluid spillage of any kind is allowed (gas, oil, antifreeze). Bring drip pans, oil pans, and/or oil blankets and at least 1 empty gallon container (with lid) to contain these fluids.
26. All fuel storage containers shall be no larger than 5 gallon containers per our USFS permit.
27. No practicing on the hill after the start of course set-up. This is a **safety** issue for all. This will be grounds for disqualification. The road will be open to **normal 2-way traffic** before and after the day's event and normal speed limits will apply. At **speed practice** on Friday, Saturday, or Sunday before or after the event, for the same reasons, **will not be tolerated and will also be grounds for disqualification**. Please keep familiarizations driving speeds low and safe so we don't lose this hill! **Only insured and legally lic. Vehicles on the road.**
28. Refund requests submitted are at the discretion of the Event Chairman and are final. Entry fees are non-refundable once the car trips the timing light. T-shirt fees are non-refundable. Requests will be reviewed on a case by case basis. Processing will be after the event.
29. **There will be NO burn outs to start line. Safety Issue.**



Campgrounds

- Rocky Bend Campground:** 15 miles up Blain Rd. from Beaver, (Approx. 1 ½ - 2 miles from pits.) 6 tent/camper sites, no hook up, no water, fire pits,
Alder Glen: 3 miles past Rock Bend. (approx. 1 mile past pits.) 12 sites, toilet, drinking water, picnic tables, fire pits, \$6.
Fan Creek & Dover: (Approx. 6 & 8 miles past pits.) 11-10- sites, water, toilet, picnic tables & fire pits.
Camper Grove RV Park & Campground: 19620 Hwy. 101 S. Beaver 97108 (503)398-5334

Warning !!!

This event is held in a primitive area. The following items could make your stay more comfortable:

Bug Spray	Drinking Water	Wet Wipes
Pit Tarps	Flashlights, Lanterns	Sun Block
Map of the area*	Lawn chair	Food (duh)

* Available from the Oregon State Forestry Department Public Affairs Office. Ask for the Dallas Unit, West Oregon District map.

Accommodations

Sheridan County Inn
 1330 West Main Street
 Sheridan, OR. 97378
 Ph. (503)843-3151
Approx.19.4 miles 34min.

Bethell Lodging
 1795 Hwy. 22
 Sheridan, OR. 97378
 Ph. (503)623-1300
www.bethell-lodging.com
18.7 miles 33 mins

Mill Creek Gardens
 4430 Millcreek Rd.
 Sheridan, OR. 97378
 (503) 843-4218
www.millcreekgardensbb.com
23.6 miles 41 mins.

Lee's Riverside B&B
 23005 Yamhill River Rd.
 Willamina, OR. 97396
 (503)876-7000
www.leesriversidebnb.com
18.3 miles 34 mins.

Granny Franny's Farm
 50730 Hebo Road
 Grand Ronde, OR. 97347
 (503)879-5002
www.grannyfrannyfarm.com
25 miles 43 mins.

Spirit Mountain Casino
 27100 SW Salmon River Hwy
 Grand Ronde, OR. 97347
 1-888-668-7366
www.spirit-mountain.com/lodging
22.4 miles 39mins.

Youngberg Hill Vineyard & Inn
 10660 SW Youngberg Hill Rd,
 McMinnville, OR 97128
 (503)472-2727
www.youngberghill.com
31.2 miles 45 Mins.

Best Western Vineyard Inn
 2035 S. Hwy 99W
 McMinnville, OR. 97128
 (503)472-4900
35.3 miles 56 min

Paragon Motel
 2035 S. Hwy. 99W
 McMinnville, OR. 97128
 (503)472-9493
34 miles 55 miles

Red Lion Inn
 2535 NE Cumulus Ave
 McMinnville, OR. 97128
 (503)472-1500
35.9 miles 57min



Accommodations Continue

Safari Motor Inn
345 N. Hwy. 99W
McMinnville, OR. 97128
(503)472-5187
34miles 55 min

Steiger Haus
360 SE Wilson St
McMinnville, OR. 97128
(503)472-0821
www.steignerhaus.com
33.3 miles 54 mins

Mar-Clair Inn
11 Main Ave
Tillamook, Or. 97141
30 miles 45 mins.

Western Royal
1125 Main Ave
Tillamook, OR. 97141
(503)842-8844
29.5 miles 45mins.

Hudson House
37700 Hwy 101
Cloverdale, OR. 97112
888-835-3533
www.hudsonhouse.com
24.7 miles 38 mins.

Riverview Lodge & Marina
3622 Resort Dr
Cloverdale, OR. 97112
(503)965-6745
26.1 miles 41 mins.

McMenamins - Hotel Oregon
310 NE Evans St.
McMinnville, OR. 97128
(503)472-8427
34miles 56 mins

Shilo Inn
2515 N. Main St
Tillamook, Or. 97141
800-222-2244
www.shiloins.com
31.1 miles 47mins.

Red Apple Inn
815 Main
Tillamook, Or. 97141
29.6 miles 45 mins

Best Western Inn
17722 N. Makinster Road
Tillamook, OR. 97141
(503)842-7599
31.3 miles 48 mins

Sand Lake Country Inn
8505 Galloway Rd
Cloverdale, OR. 97112
877-726-3525
www.sandlakecountryinn.com
25.3 miles 43mins.

Inn at Pacific City
35215 Brooken Rd
Cloverdale, OR. 97112
866-567-3466
www.pacificcityinn.com
28miles 44mins.

Food

Currently, the details for food are being worked out. Goal is to have (at a minimum) a Catered Saturday dinner available for purchase.



Rules & Regulations

Please Note:

Hillclimbing is not an event for beginning drivers! Due to the risk involved and skills needed to control the vehicle at speed, prior experience in autocross, rally, or road racing is required.

1. Drivers must have a valid driver's license with them (driver permits not acceptable) and be 18 years of age.
2. All vehicles must pass a technical inspection prior to competition.
3. A maximum of 50 entrants will be permitted to run.
4. All entrant vehicles must have a shoulder harness as well as lap belts. Minimum requirement is factory installed seat belts.
5. Helmets required during competition and worn coming back to grid after run. All helmets must be Snell 2010 or newer.

6, 7 & 8. Rollbars, Cages and other Safety Requirements. Safety regulations evolve regularly. To ensure compliance with the latest safety requirements, please reference Section 5 of the NHA-Rules page. Here is the link:

<https://www.nhillclimb.org/assets/NHA-Rules.pdf>

9. Entrants must wear long sleeved shirts and long pants made of cotton or nomex, while driving. Closed toe shoes are required. Nomex or similar material driver suits are highly recommended.
10. The driver's side window must be up, or a window net or arm restraints must be used.
11. Absolutely no alcohol, drug consumption, or person under the influence of intoxicants will be allowed anywhere on the hill during NHA sanctioning hours.
12. Classification will be based on SCCA GCR's, Solo II, and NHA rules